

Further Post-Submission Changes to the Policy Map

The purpose of this document is to highlight proposed changes to be made to the Policy Map of Sefton's Local Plan since it was submitted for examination (August 2015). It should be read alongside document LP.24 of the Examination Library which details the first stage of proposed post-submission changes to the Policy Map (November 2015).

List of changes to the Policy Map Legend

Policy/ Site	Figure	Policy Maps	Summary of change since Submission Draft
ED2	101	All	Primary Retail Frontages superseded by Primary Shopping Areas
NH4	102	All	Coastal Change Management Area amended on Legend for clarity

List of changes to the Policy Map

Policy/ Site	Figure	Location	Summary of change since Submission Draft
ED2	103	Bootle Town Centre	Town Centre boundary redefined as suggested in WYG Retail Strategy and Primary Retail Frontage superseded by Primary Shopping Area
ED2	104	Southport Town Centre	Town Centre boundary redefined as suggested in WYG Retail Strategy and Primary Retail Frontage superseded by Primary Shopping Area
ED2	105	Crosby District Centre	District Centre boundary redefined as suggested in WYG Retail Strategy and Primary Retail Frontage superseded by Primary Shopping Area
ED2	106	Formby District Centre	District Centre boundary redefined as suggested in WYG Retail Strategy and Primary Retail Frontage superseded by Primary Shopping Area
ED2	107	Maghull District Centre	District Centre boundary redefined as suggested in WYG Retail Strategy and Primary Retail Frontage superseded by Primary Shopping Area
ED2	108	Waterloo District Centre	District Centre boundary redefined as suggested in WYG Retail Strategy and Primary Retail Frontage superseded by Primary Shopping Area
NH4	109	Formby Coast	Boundary amended as per modification PMM.143
NH5	110	Harebell Close, Formby	Open Space in the urban area boundary corrected

Figure 101

Primary Retail Frontages superseded by Primary Shopping Areas (Bootle Legend as example)

Submission Draft Local Plan (August 2015)



Proposed changes since Submission Draft



Figure 102

Coastal Change Management Area amended for clarity (Bootle Legend as example)

Submission Draft Local Plan (August 2015)



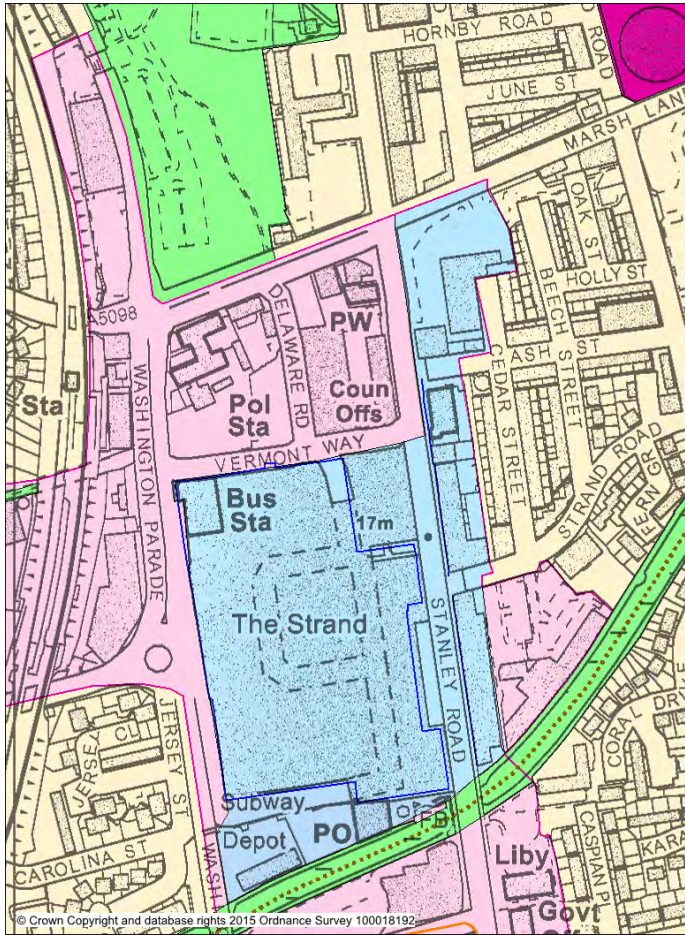
Proposed changes since Submission Draft



Figure 103

Amended to include redraw boundary of Bootle Town Centre and replace Primary Retail Frontage (PRF) with Primary Shopping Area (PSA)

ED2 Bootle Town Centre and PRF



ED2 Bootle Town Centre and PSA

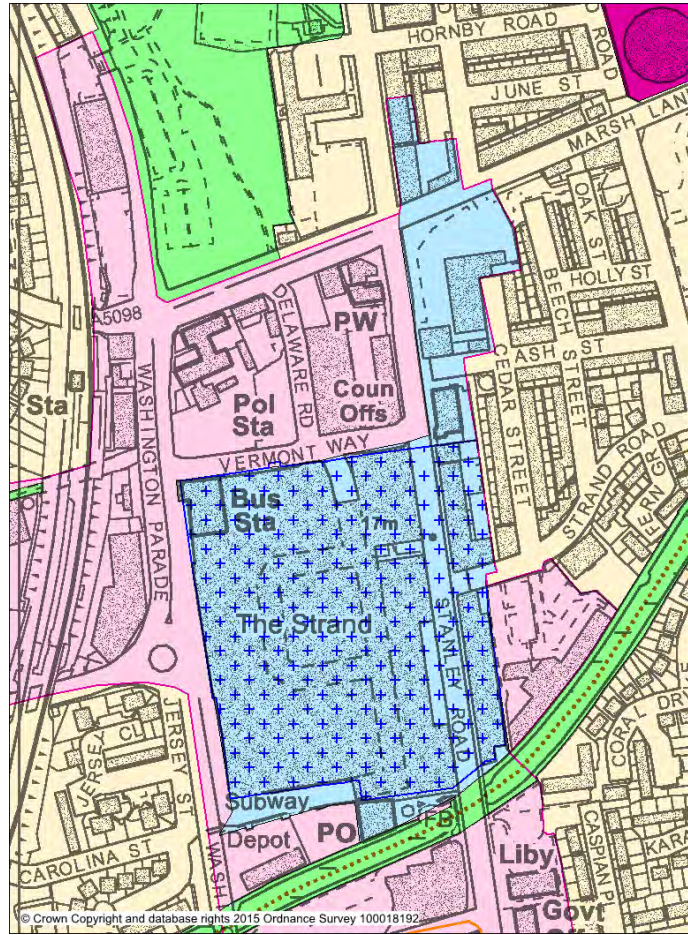
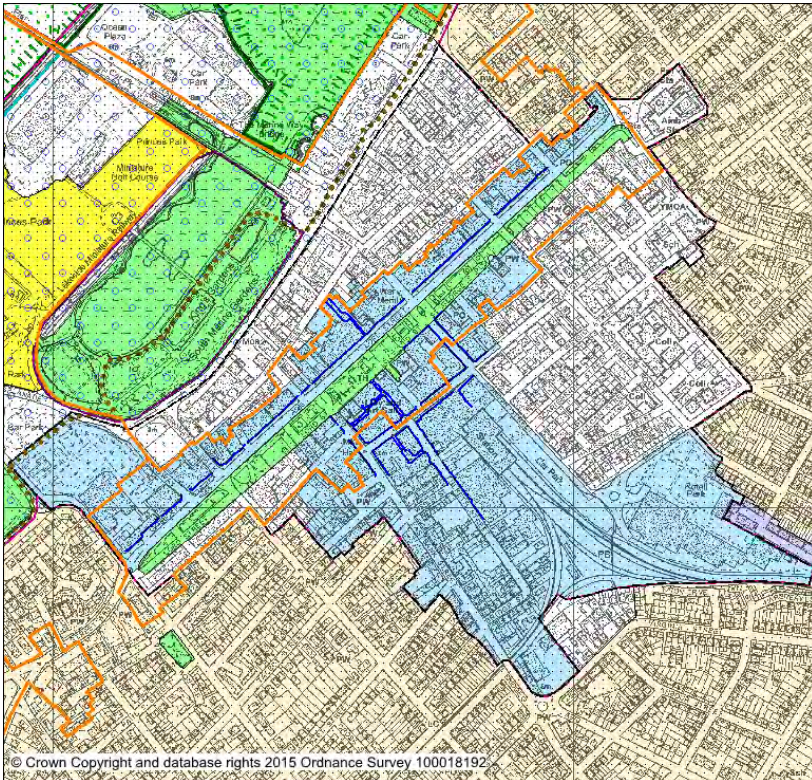


Figure 104

Amended to include redraw boundary of Southport Town Centre and replace Primary Retail Frontage (PRF) with Primary Shopping Area (PSA)

ED2 Southport Town Centre and PRF



ED2 Southport Town Centre and PSA

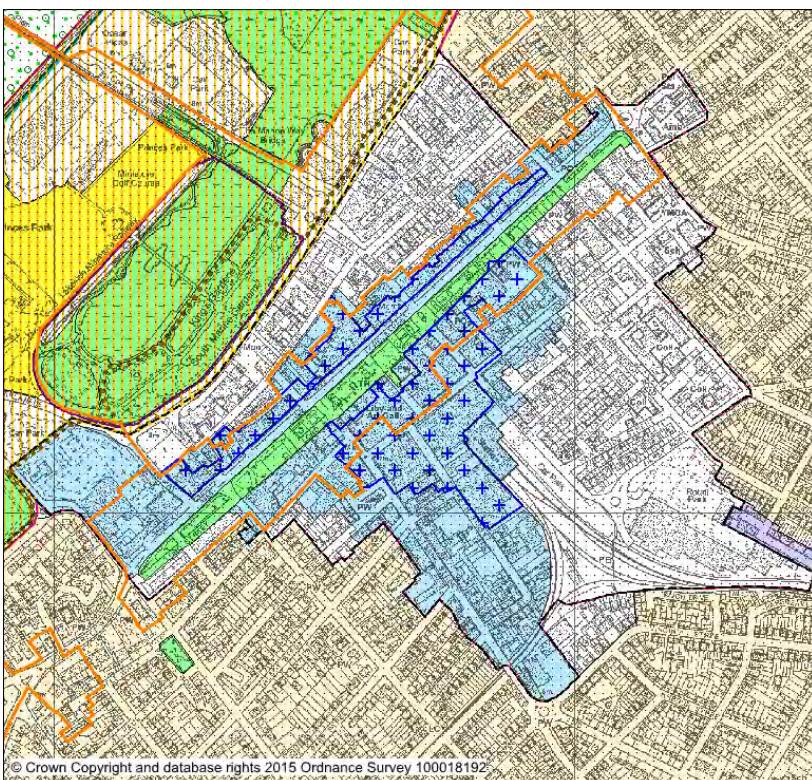
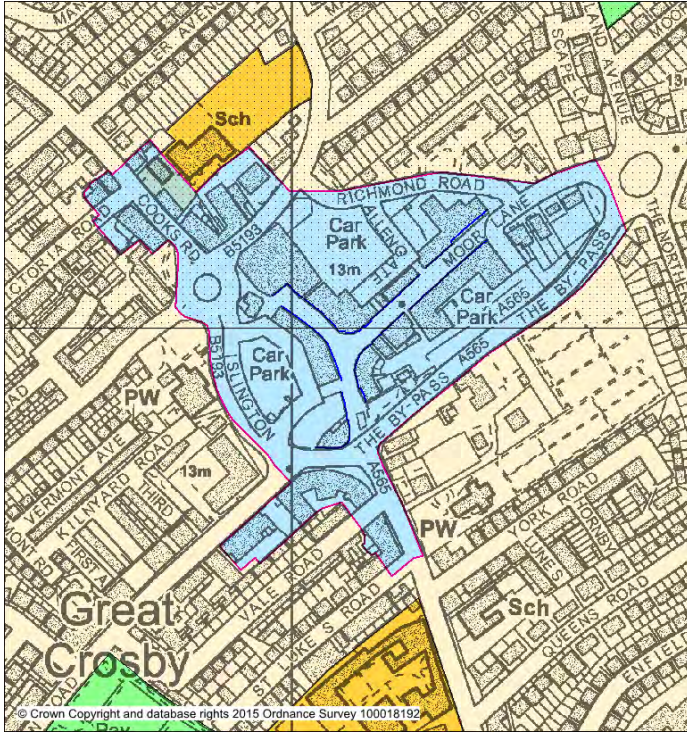


Figure 105

Amended to include redraw boundary of Crosby District Centre and replace Primary Retail Frontage (PRF) with Primary Shopping Area (PSA)

ED2 Crosby District Centre and PRF



ED2 Crosby District Centre and PSA

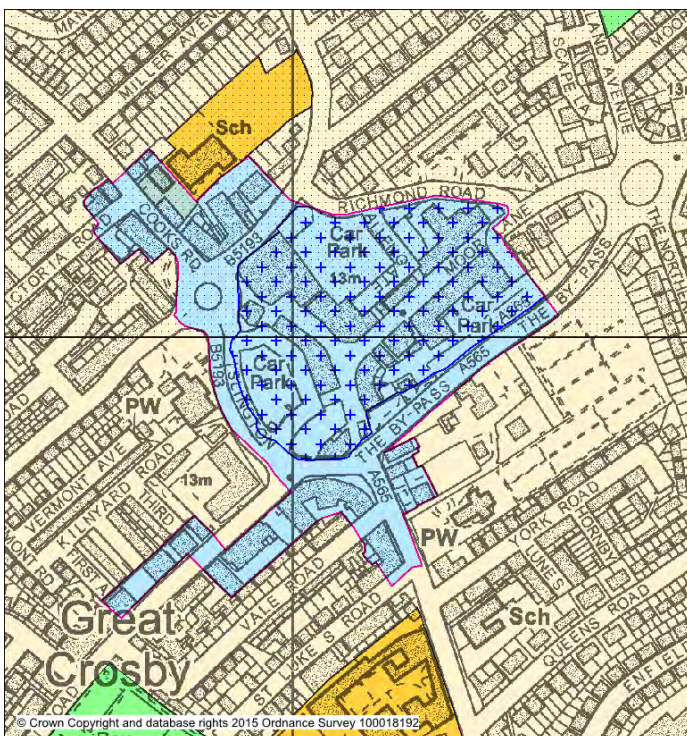
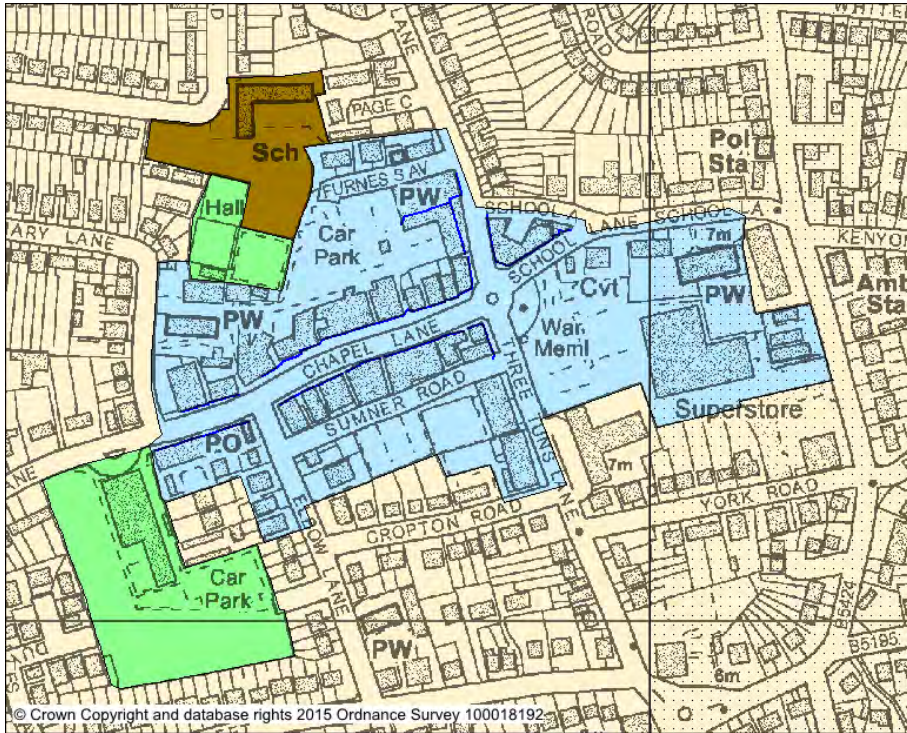


Figure 106

Amended to include redraw boundary of Formby District Centre and replace Primary Retail Frontage (PRF) with Primary Shopping Area (PSA)

ED2 Formby District Centre and PRF



ED2 Formby District Centre and PSA

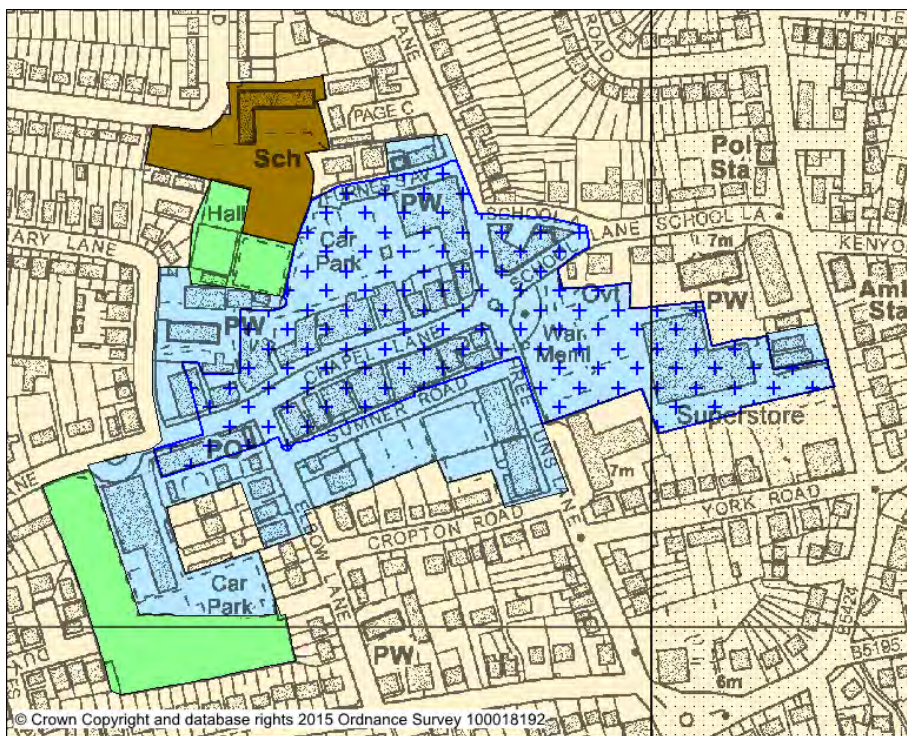
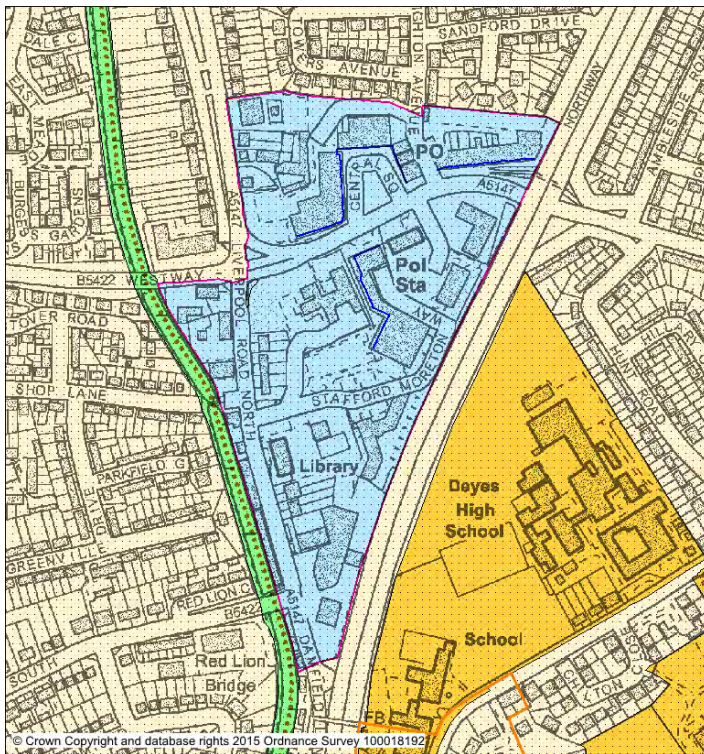


Figure 107

Amended to include redraw boundary of Maghull District Centre and replace Primary Retail Frontage (PRF) with Primary Shopping Area (PSA)

ED2 Maghull District Centre and PRF



ED2 Maghull District Centre and PSA

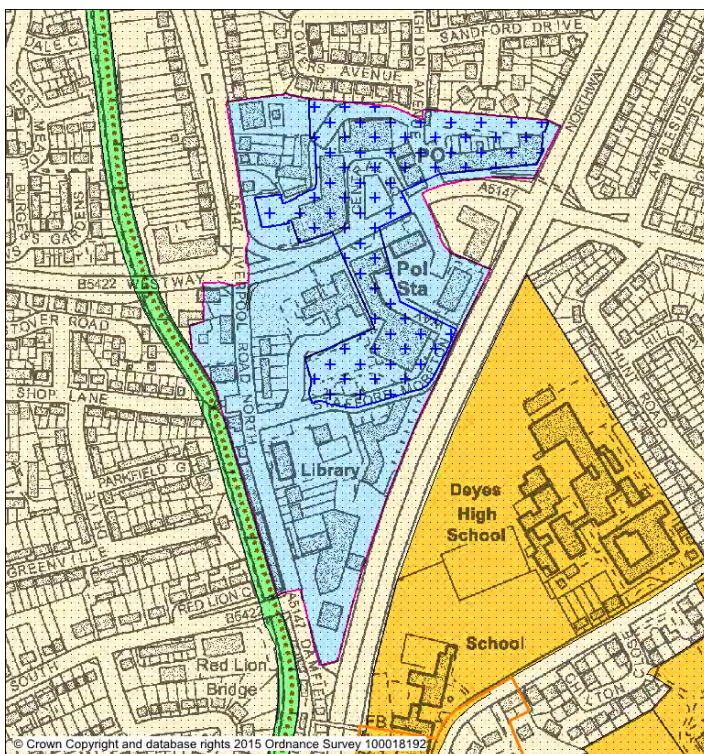
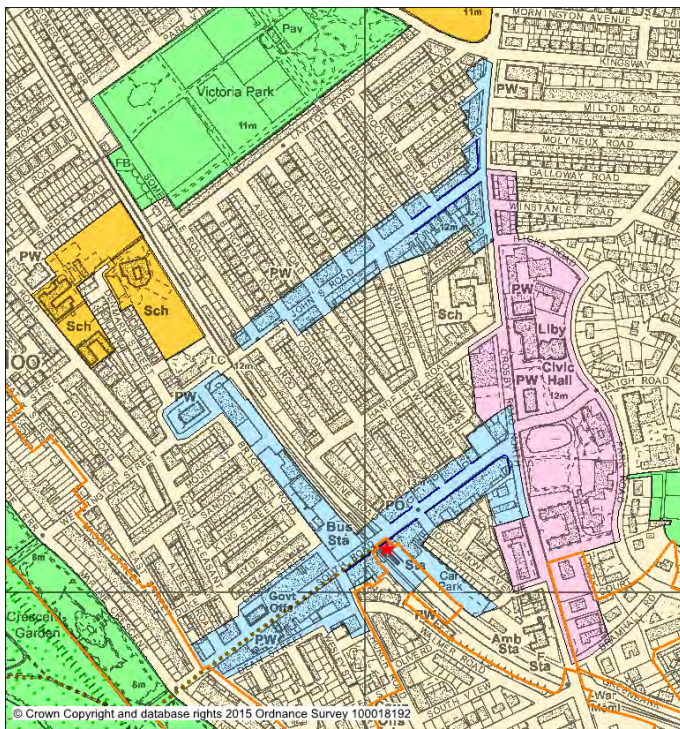


Figure 108

Amended to include redraw boundary of Waterloo District Centre and replace Primary Retail Frontage (PRF) with Primary Shopping Area (PSA)

ED2 Waterloo District Centre and PRF



ED2 Waterloo District Centre and PSA

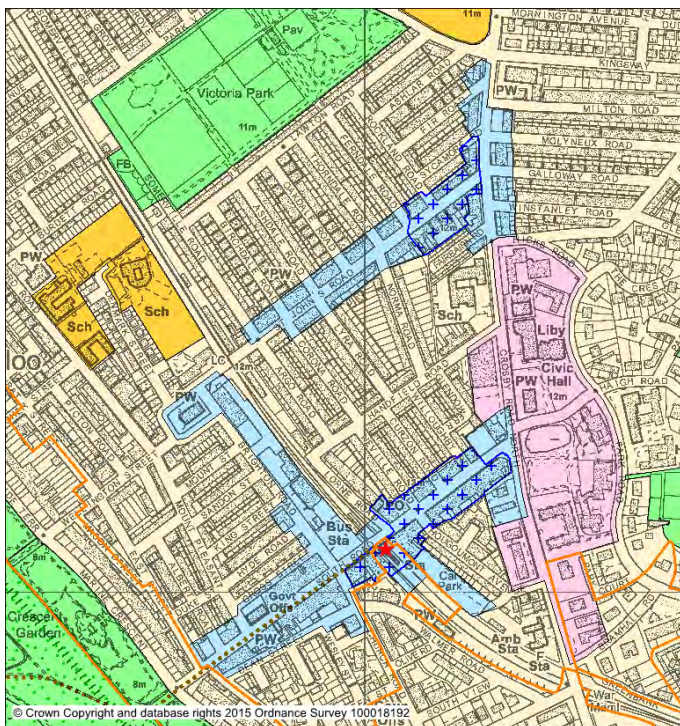
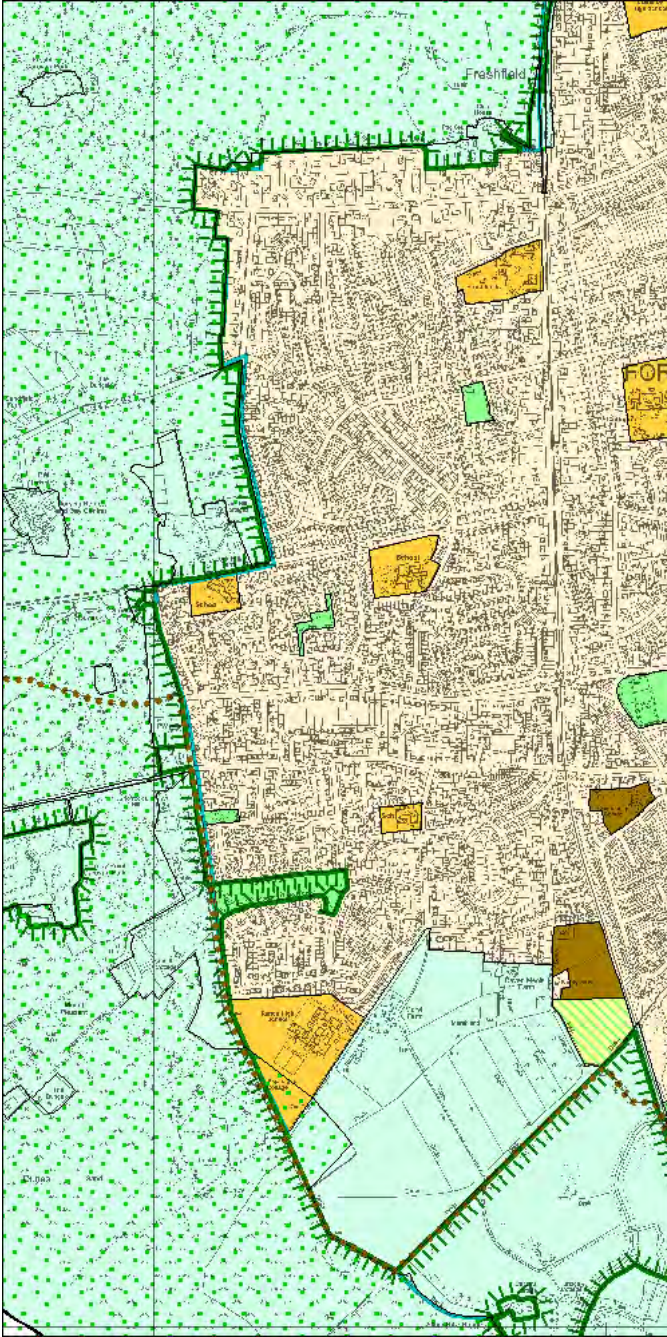


Figure 109

NH4 Coastal Change Management Area around Formby

Submission Draft Local Plan (August 2015)



Proposed changes since Submission Draft

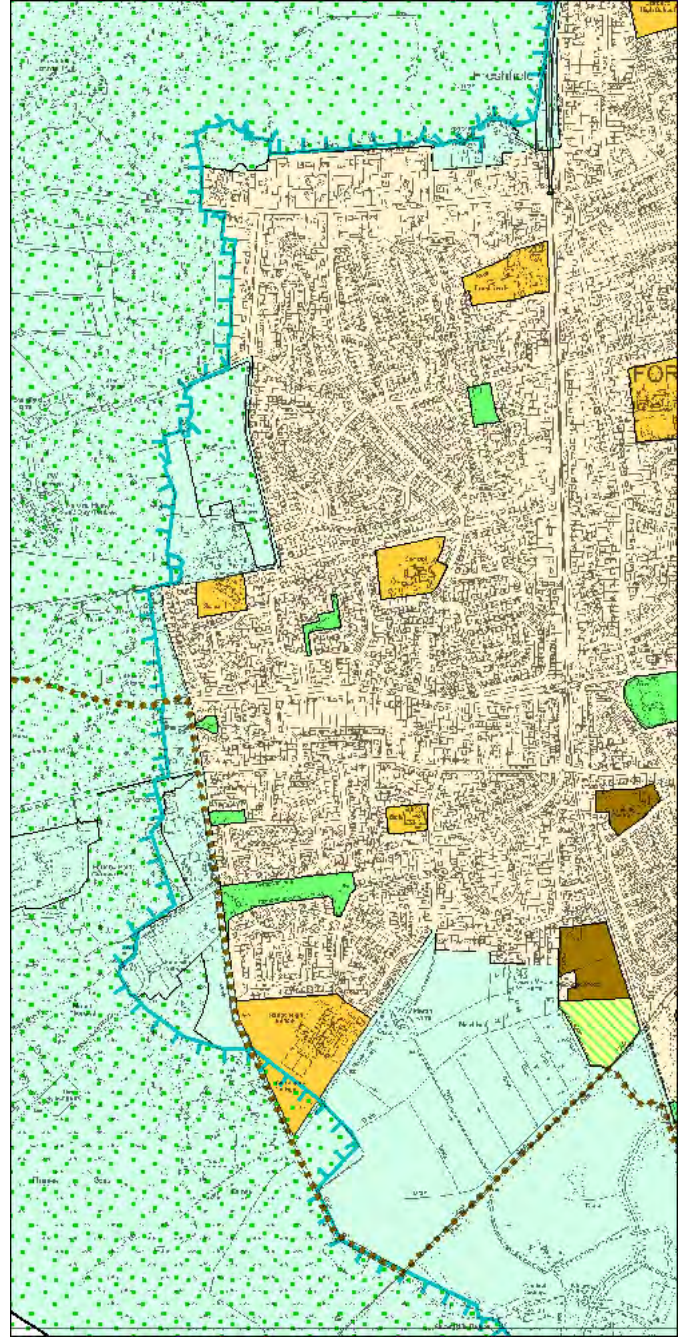
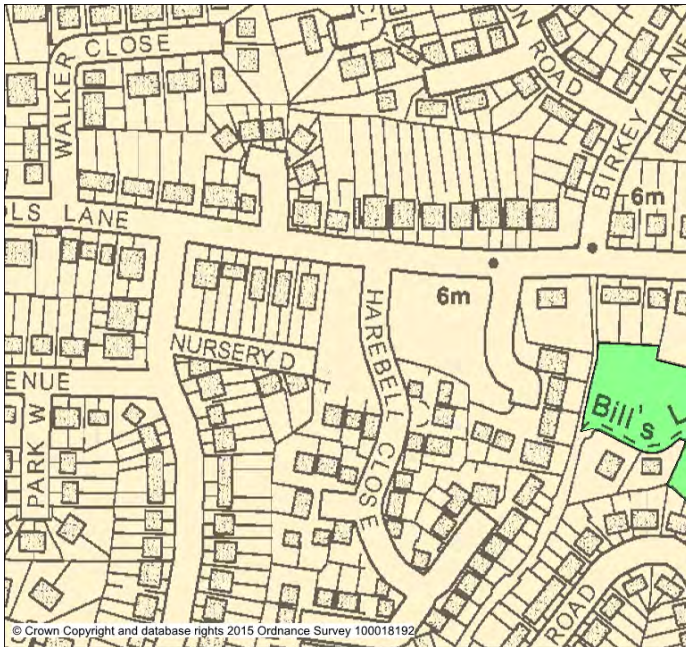


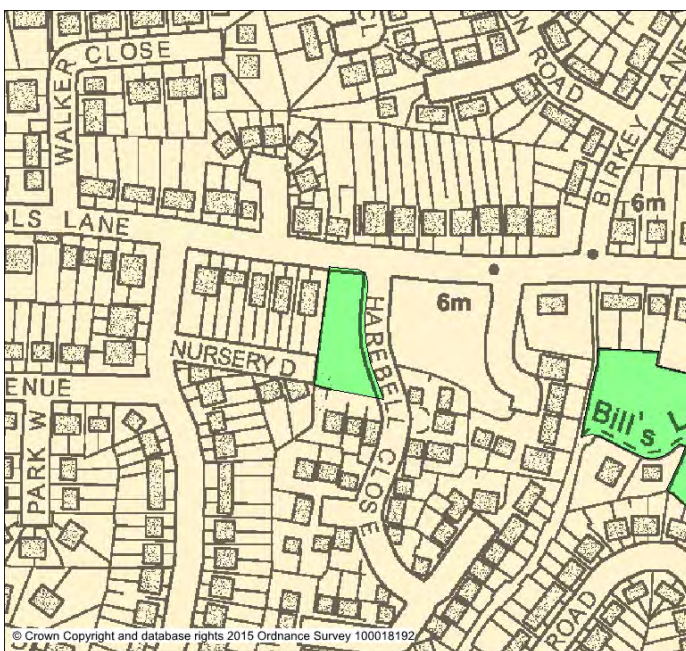
Figure 110

NH5 Harebell Close, Formby. Site added as indicated below

Submission Draft Local Plan (August 2015)



Proposed changes since Submission Draft



Other Updated Local Plan Maps

Submission Draft Local Plan (August 2015)

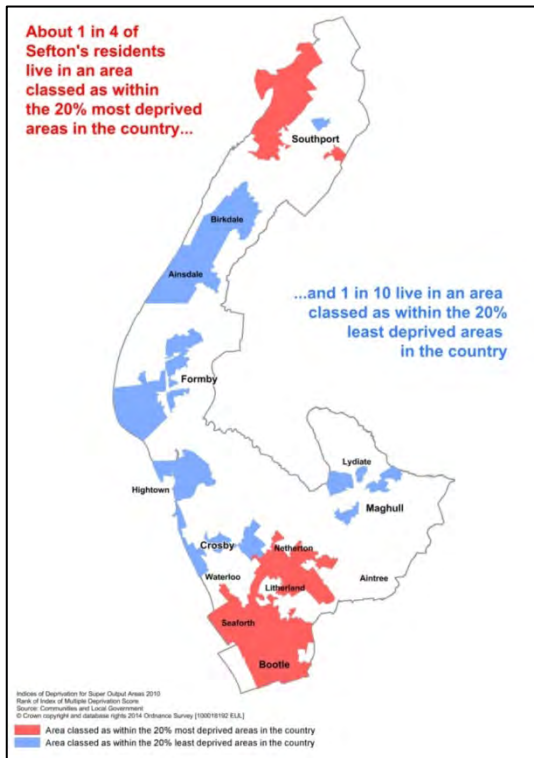


Figure 2.3 Areas in Sefton classed as within the 20% most and 20% least deprived in England (2010 IMD)

Proposed Changes since Submission

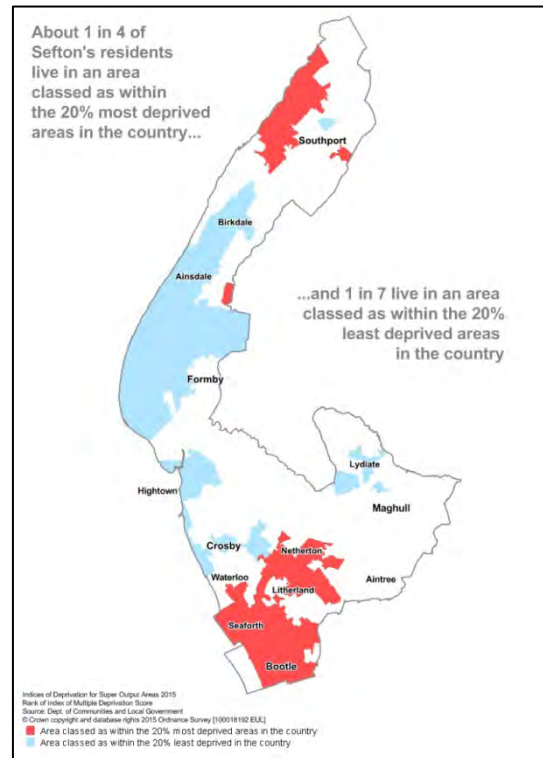


Figure 2.3 Areas in Sefton classed as within the 20% most and 20% least deprived in England (2015 IMD)

Submission Draft Local Plan (August 2015)

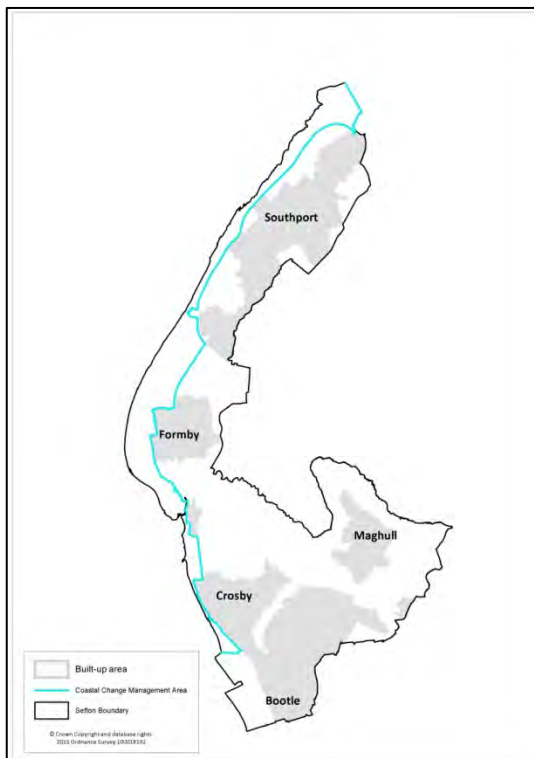


Figure 11.2 Sefton's Coastal Change Management Area

Proposed Changes since Submission

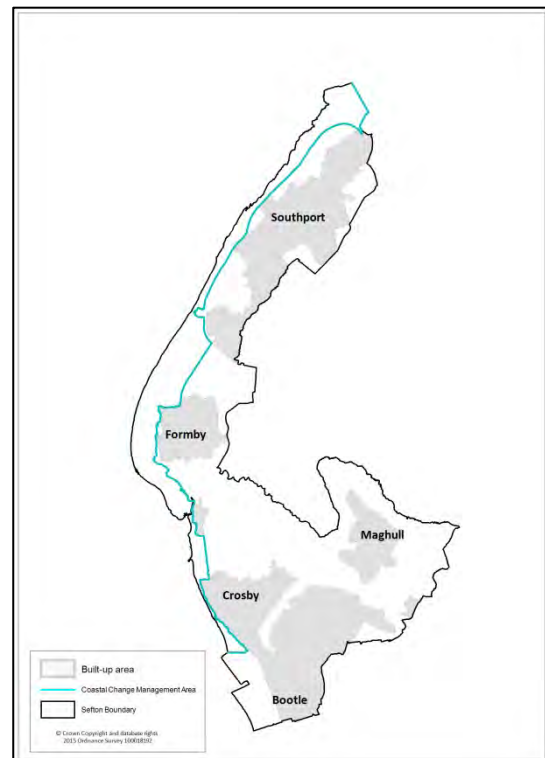


Figure 11.2 Sefton's Coastal Change Management Area